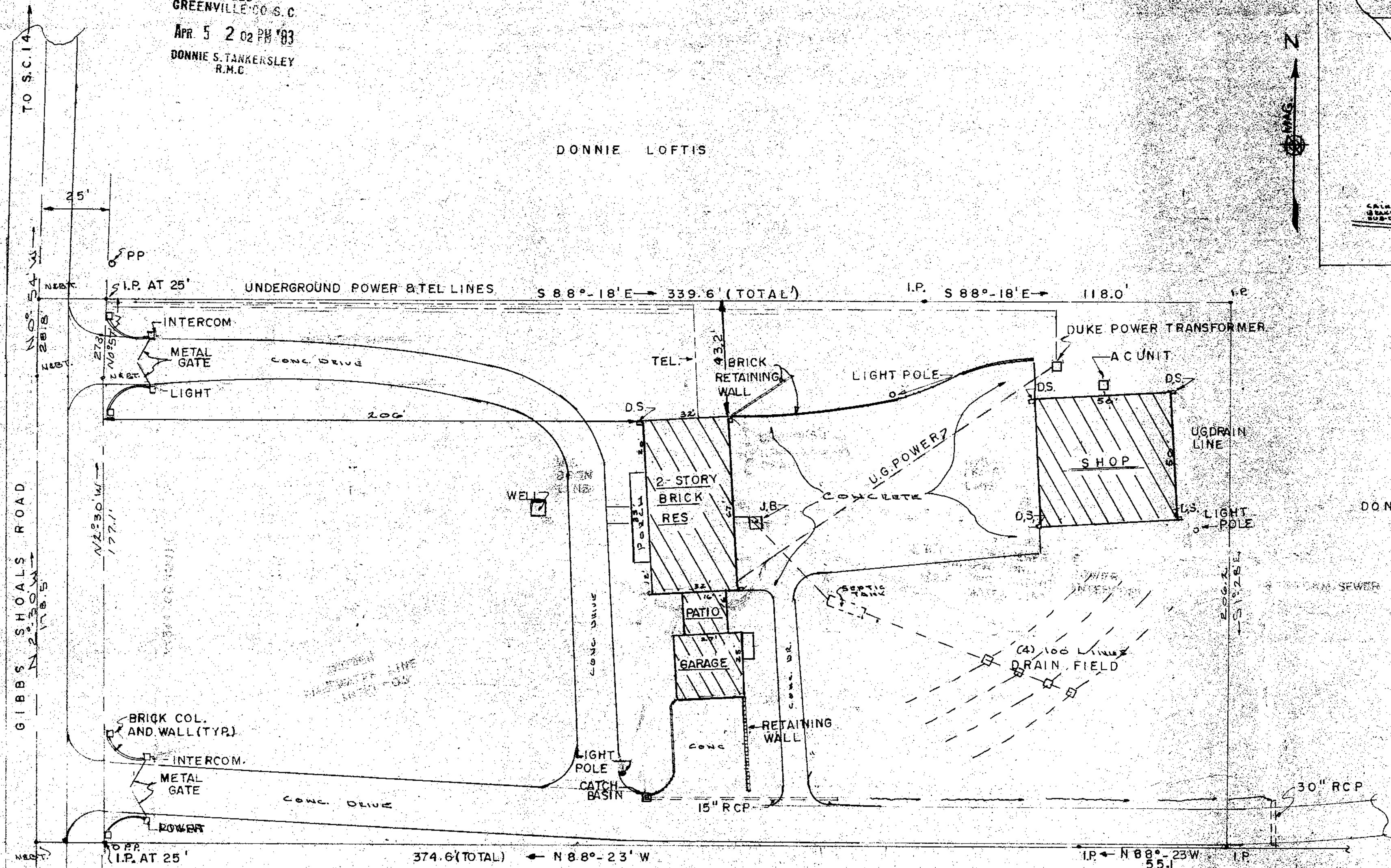
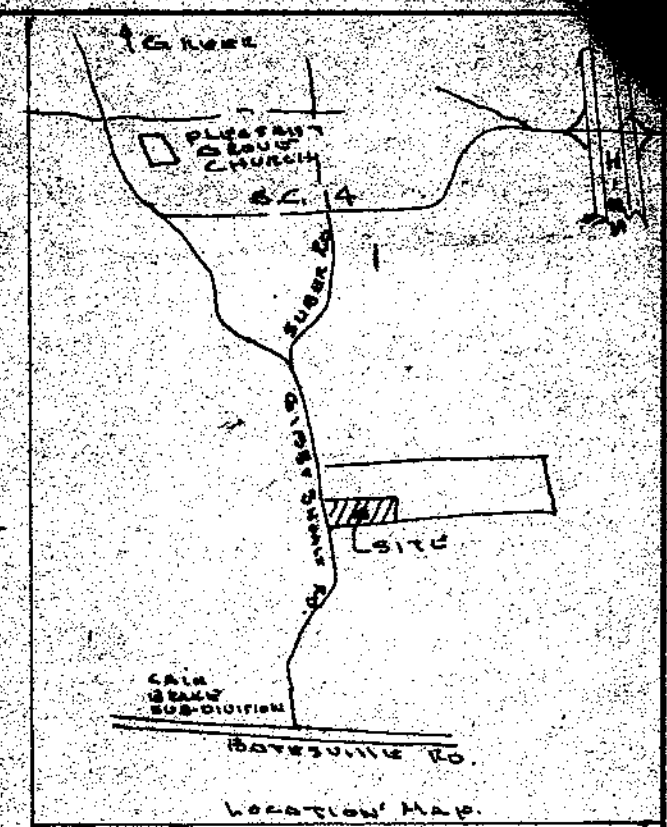


MICROFILMED

FILED
GREENVILLE CO. S.C.
APR 5 2 02 PM '83
DONNIE S. TANKERSLEY
R.M.C.

DONNIE LOFTIS



C.E. RUNION

DONNIE LOFTIS

374.6(TOTAL) ← N 88°-23' W
DAVID D. DRUMMONDS

PROPERTY
OF

DONNIE C. & THELMA J. LOFTIS

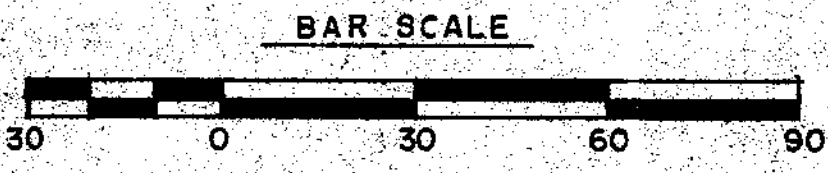
9-5-93

I CERTIFY THAT THE ABOVE TRACT HAS BEEN SURVEYED AND IS, TO THE BEST OF MY KNOWLEDGE, AS SHOWN ABOVE; THAT NO BUILDING OR WALL ENCLOSES ON ADJACENT PROPERTY, AND THAT NO BUILDING OR WALL ON ADJACENT PROPERTY ENCLOSES ON THIS TRACT; AND THAT THIS TRACT IS NOT IN A HAZARD FLOOD PLAIN.

APR 5 1983 *Kenneth J. Small*
K.T. GOULD / SC R.L.S. NO 4035

25602

CHICK SPRINGS TOWNSHIP
GREENVILLE CO
GREER, S.C.



THE ABOVE IS A PORTION OF THE TOTAL TRACT			
SCALE 1" = 30'	REVISIONS	BY	DATE
DATE 3-30-83			
DRAWN K.T.G.			
APVD			
2.04 NET AC. ±			NO. 54

2 APR 5 83 1168
5:00 PM